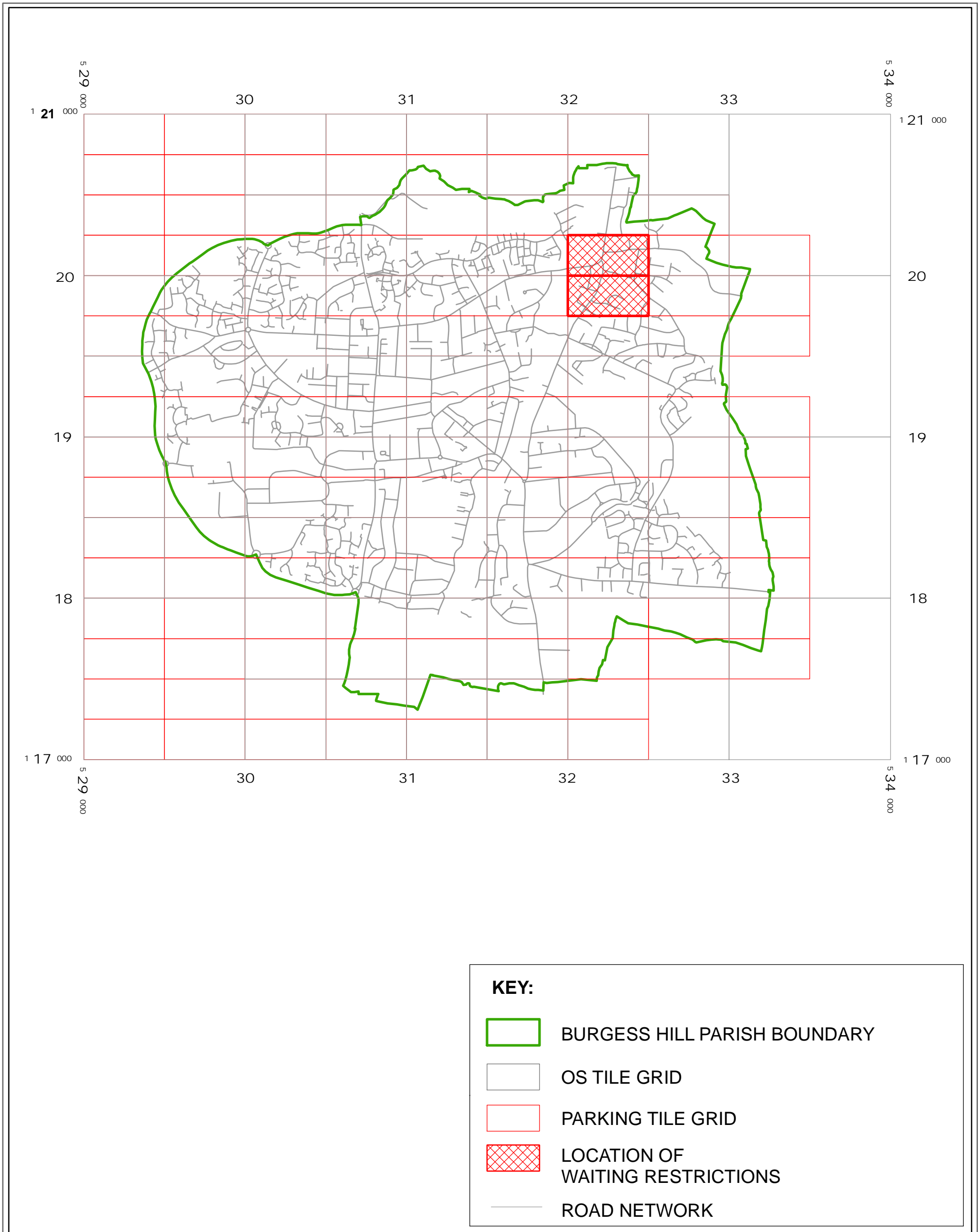







WEST SUSSEX COUNTY COUNCIL  
((MID SUSSEX DISTRICT) (PARKING PLACES AND TRAFFIC REGULATION)  
(CONSOLIDATION No.2) ORDER 2006)  
(AMENDMENT No.7) ORDER 2009

# BURGESS HILL: LOCATION OF WAITING RESTRICTIONS



**KEY:**


-  BURGESS HILL PARISH BOUNDARY
-  OS TILE GRID
-  PARKING TILE GRID
-  LOCATION OF WAITING RESTRICTIONS
-  ROAD NETWORK



West Sussex County Council  
 Infrastructure  
 The Grange  
 Tower Street  
 Chichester  
 West Sussex  
 PO19 1RH

WEST SUSSEX COUNTY COUNCIL  
 ((MID SUSSEX DISTRICT)  
 (PARKING PLACES AND TRAFFIC REGULATION)  
 (CONSOLIDATION No.2) ORDER 2006)  
 (AMENDMENT No.7) ORDER 2009

LOCATION OF WAITING RESTRICTIONS



Reproduced from or based upon 2009 Ordnance Survey mapping with permission of the Controller of HMSO (c) Crown Copyright reserved. Unauthorised reproduction infringes Crown copyright and may lead to prosecution or civil proceedings West Sussex County Council Licence No. 100023447

SCALE: 1:23,000  
 23/10/2009

**WEST SUSSEX COUNTY COUNCIL**  
**((MID SUSSEX DISTRICT) (PARKING PLACES AND TRAFFIC**  
**REGULATION) (CONSOLIDATION NO. 2) ORDER 2006)**  
**(AMENDMENT NO. 7) ORDER 2009**

West Sussex County Council in exercise of their powers under Sections 1 (1) 2 (1) and (2), 4 (2), 45, 46, 49 and 53 and Part IV of Schedule 9 of the Road Traffic Regulation Act 1984 ("the Act") as amended and of all other enabling powers and after consultation with the chief officer of police in accordance with Part III of Schedule 9 to the Act hereby make the following Order:-


1. This Order shall come into operation on the Twenty Third day of October 2009 and may be cited as "West Sussex County Council ((Mid Sussex District) (Parking Places and Traffic Regulation) (Consolidation No. 2) Order 2006) (Amendment No. 7) Order 2009".
2. The "West Sussex County Council (Mid Sussex District) (Parking Places and Traffic Regulation) (Consolidation No. 2) Order 2006" is hereby amended by the deletion of the plans specified in the First Schedule and addition to it of the plans specified in the Second Schedule to this Order.


**FIRST SCHEDULE**

TQ3220SWS (Issue no. 2)  
TQ3219NWN (Issue no 2)

**SECOND SCHEDULE**

TQ3220SWS (Issue no.3)  
TQ3219NWN (Issue no.3)

THE Common Seal of THE )  
 WEST SUSSEX COUNTY COUNCIL )  
 was hereto affixed the *TWENTY* )  
*SECOND* )  
 day of *OCTOBER* 2009 )  
 )  
 )  
 )  
 Authorised Signatory )

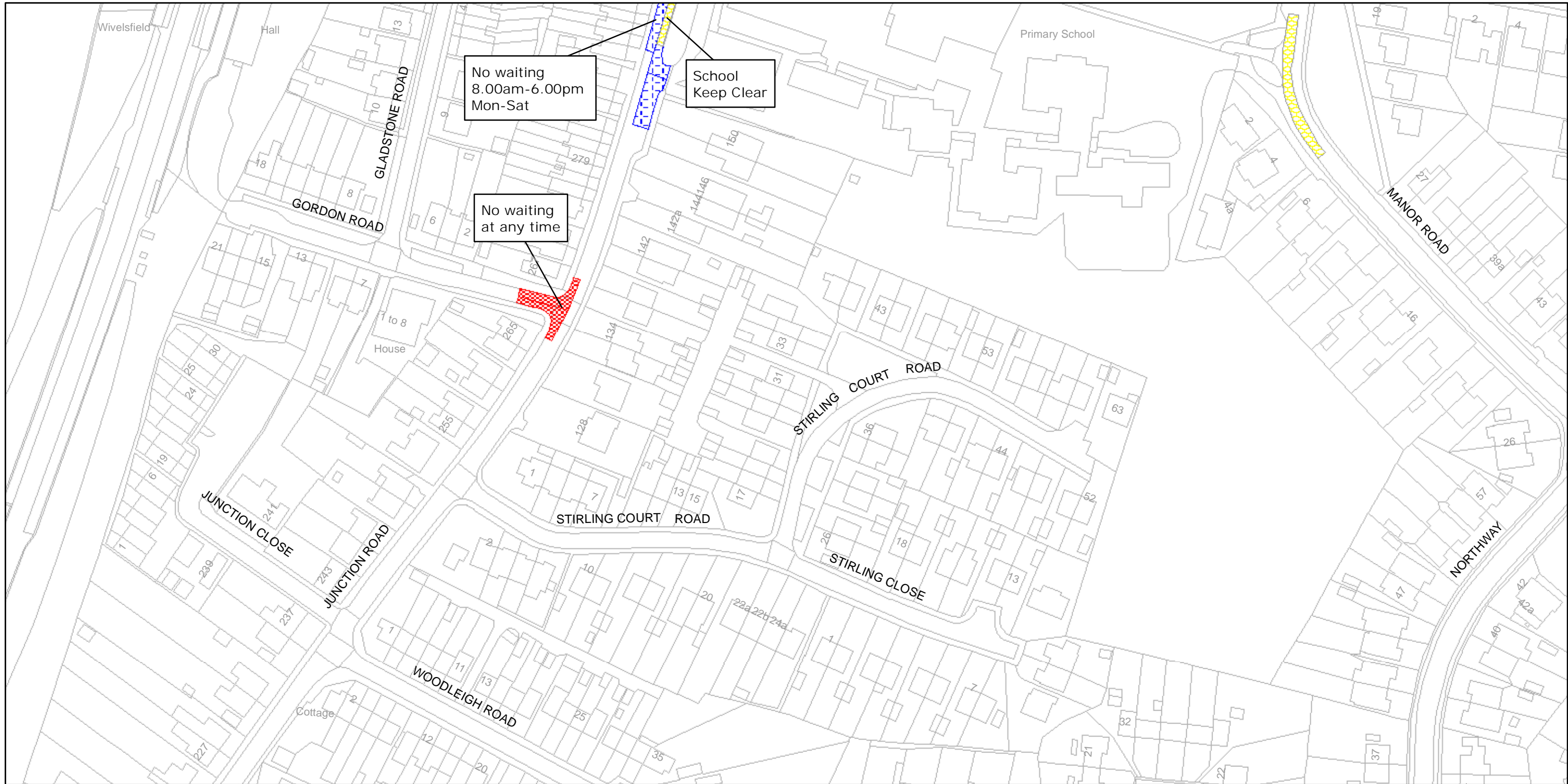


TRO/40/MM

I HEREBY CERTIFY THIS TO  
BE A TRUE COPY OF THE  
ORIGINAL DOCUMENT

.....  
Authorised Officer  
WEST SUSSEX COUNTY COUNCIL

04/08 DELEGATED AUTHORITY




West Sussex County Council  
 Infrastructure  
 The Grange  
 Tower Street  
 Chichester  
 West Sussex  
 PO19 1RH

MID SUSSEX DISTRICT: BURGESS HILL  
 WAITING RESTRICTIONS

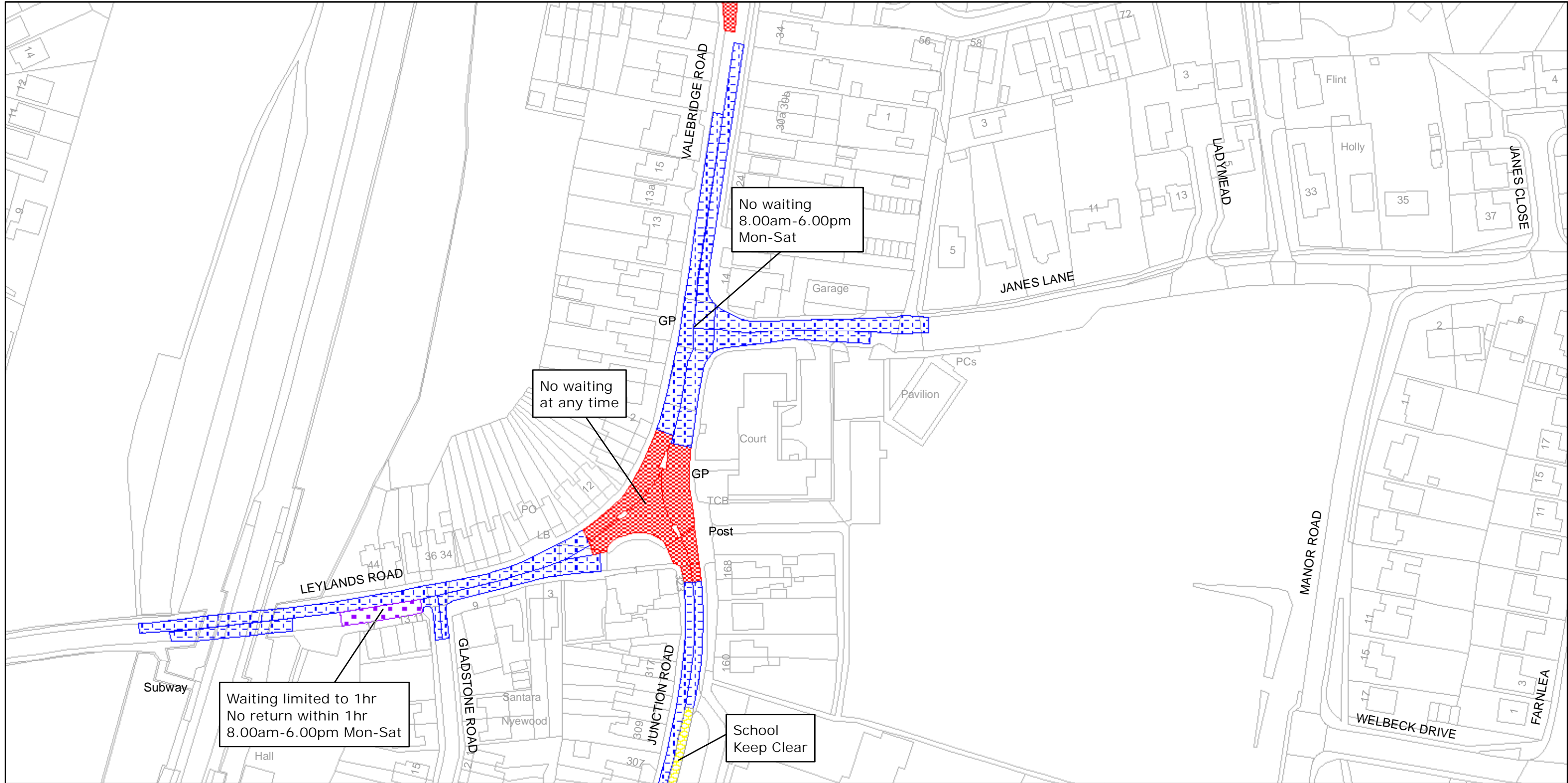
TILE REF NO:  
 TQ3219NWN

SHEET ISSUE NO 3  
 SHEET ACTIVE FROM - 23/10/2009



SCALE:  
 1:1250  
 at A3 size

Reproduced from or based upon 2009 Ordnance Survey mapping with permission of the Controller of HMSO (c) Crown Copyright reserved.  
 Unauthorised reproduction infringes Crown copyright and may lead to prosecution or civil proceedings West Sussex County Council Licence No. 100023447



West Sussex County Council  
 Infrastructure  
 The Grange  
 Tower Street  
 Chichester  
 West Sussex  
 PO19 1RH

MID SUSSEX DISTRICT: BURGESS HILL  
 WAITING RESTRICTIONS

Reproduced from or based upon 2009 Ordnance Survey mapping with permission of the Controller of HMSO (c) Crown Copyright reserved.  
 Unauthorised reproduction infringes Crown copyright and may lead to prosecution or civil proceedings West Sussex County Council Licence No. 100023447

TILE REF NO:  
 TQ3220SWS

SHEET ISSUE NO 3

SHEET ACTIVE FROM - 23/10/2009



SCALE:  
 1:1250  
 at A3 size